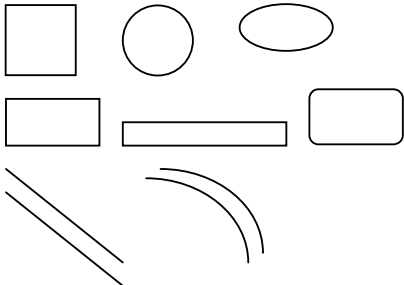


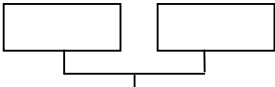

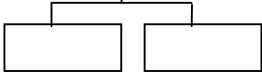
Test pit recording sheet for a cut

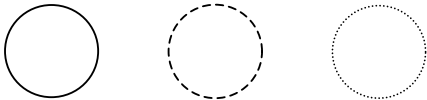
SITE CODE	TEST-PIT NO	CONTEXT NO.	DATE	RECORDED BY:
				CHECKED BY:


CATEGORY Cut	TYPE OF ARCHAEOLOGICAL CONTEXT (circle one) Post-hole pit ditch Other: _____	WHAT IS ITS FUNCTION?	
		PLAN NO.	SECTION NO.

LENGTH	WIDTH	DEPTH	CONTEXT NUMBER OF ASSOCIATED FILL	PHOTO NOS.
--------	-------	-------	-----------------------------------	------------

SHAPE OF FEATURE IN PLAN – BIRD'S EYE VIEW (tick one) 	SIDES (circle one) gradual slope steep vertical undercut stepped irregular	BASE (circle one) concave convex flat irregular V-shaped	BREAK OF SLOPE AT BASE (circle one) sharp gradual imperceptible undercut
--	--	---	--

STRATIGRAPHIC MATRIX Above my context:  This context is:  Below my context: 	SKETCH SECTION – mark N, S, E, W
--	----------------------------------

HOW CLEARLY CAN YOU SEE THE EDGES OF THE FEATURE? ARE THEY...(tick one) sharp clear diffuse ? 	SKETCH PLAN OF FEATURE IN TEST-PIT - mark north arrow
---	---

INTERPRETATION	
----------------	---